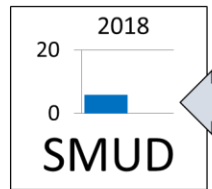
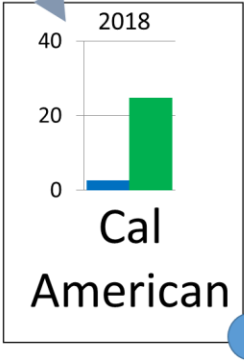

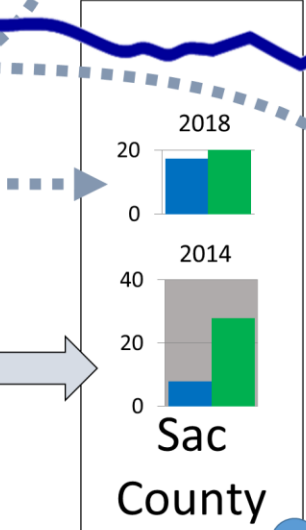
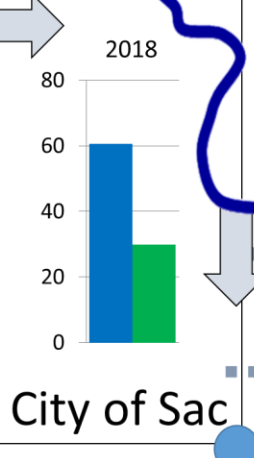
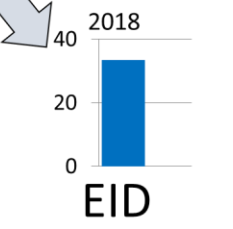
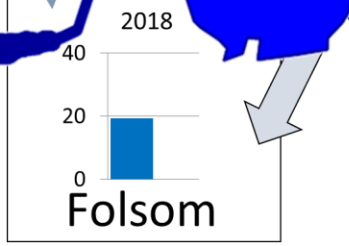
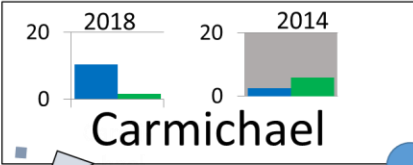
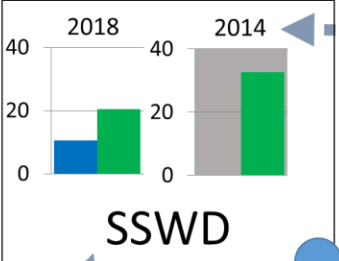
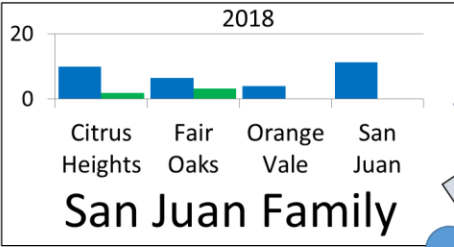
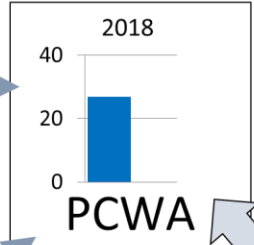
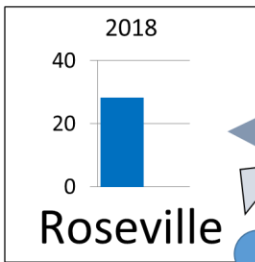
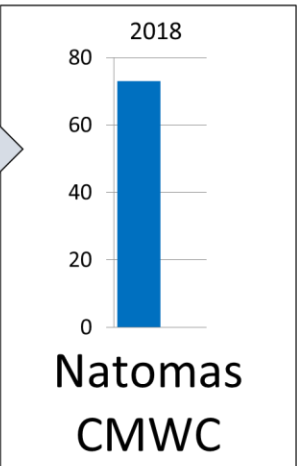
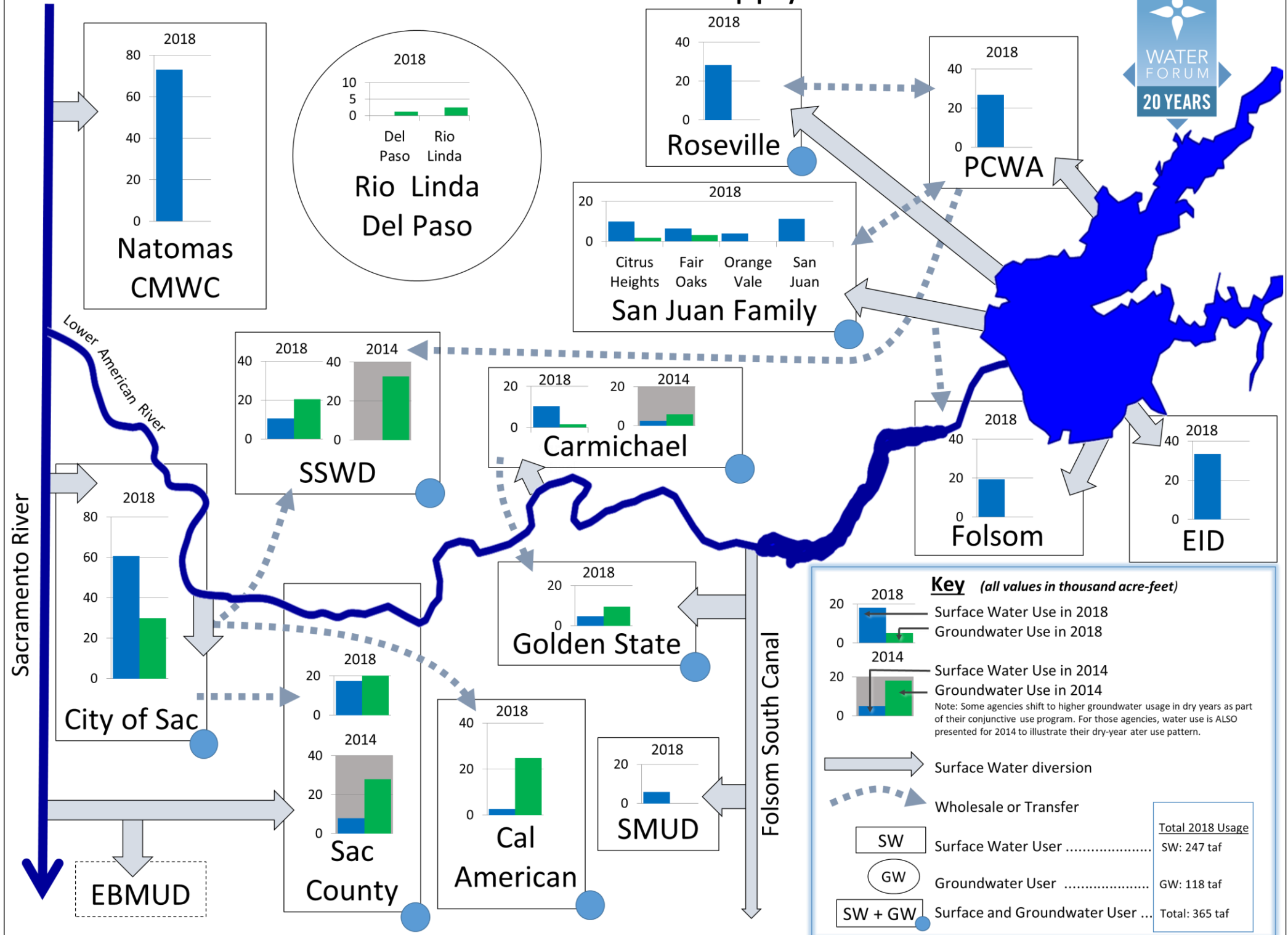


American River Basin Water Supply Schematic



Key (all values in thousand acre-feet)

Surface Water diversion
 Wholesale or Transfer
 Surface Water User
 Groundwater User
 Surface and Groundwater User

Total 2018 Usage	
SW: 247 taf	
GW: 118 taf	
Total: 365 taf	

Sacramento River

Lower American River

Folsom South Canal

EBMUD